



20, THORNE, BATTLE CREEK, MI, 49037

https://tuckerbenner.com






Calhoun GIS

20 Thorne



Map Publication:
10/28/2025 2:24 PM



powered by FetchGIS 

Disclaimer: This map does not represent a survey or legal document and is provided on an "as is" basis. Calhoun County expresses no warranty for the information displayed on this map document.

\$2,500

- 0 baths
- Lot
- Land
- Active

This vacant lot is available thru the Calhoun County Land Bank’s Develop This Lot (DTL) program. DTL assists buyers interested in acquiring & developing vacant land for housing, commercial, industrial, or mixed-use projects. Buyer is responsible for checking with the local municipality for building & zoning requirements. All offers will be reviewed on the 1st [...]

Basics

Category: Land

Status: Active

Lot size: 0.1 sq ft

County: Calhoun

Type: Lot

Bathrooms: 0 baths

Lot Size Acres: 0.1 acres

Call us now

Phone: (231)730-8781

Email: tuckerbennerteam@gmail.com

Address: 2747 Lakeshore Drive, Twin Lake, MI 49457



Amenities & Features

Utilities: Natural Gas Available, Electricity Available, None

Fees & Taxes

Tax Year: 2025

School Information

High School District: Battle Creek

Miscellaneous

CrossStreet: Jackson

Listing Terms: Cash

Call us now



Phone: (231)730-8781

Email: tuckerbennerteam@gmail.com

Address: 2747 Lakeshore Drive, Twin Lake, MI 49457

